

**GOWANUS CANAL SUPERFUND SITE
RTA1 REMEDIAL CONSTRUCTION
Water Quality Monitoring Weekly Data Summary**

PERIOD: November 13 – November 17, 2023

Date of Report: November 21, 2023

Report Contents

- Scope of Monitoring
- Report of Exceedances
- Turbidity Buoy Data
- Dissolved Oxygen Monitoring Data
- Summary of Visual Observations

Prepared by

B&B Engineers & Geologists 
of new york, p.c.

an affiliate of Geosyntec Consultants

1255 Roberts Blvd, Suite 200
Kennesaw, GA 30144
Project Number JR0289A

1. SCOPE OF MONITORING

1.1 Initial Buoy Locations

In accordance with the Water Quality Monitoring Plan for In-waterway Construction Activities (WQMP) three turbidity buoys were deployed to monitor turbidity related to dredging activities. One turbidity buoy was deployed just south of the 3rd Street Bridge outside of the air curtain and traditional turbidity curtain and was referred to as the 3rd Street Sentinel Buoy. A second turbidity buoy was deployed just south of Carroll St Bridge to monitor dredging activities north of Carroll Street Bridge and was referred to as the Carroll Street Sentinel Buoy. The third turbidity buoy was deployed in the Fourth Street Turning Basin (TB4) in order to monitor background turbidity unaffected by in-water construction activities and was referred to as the Ambient Buoy.

Each turbidity buoy was equipped with a YSI EXO3 water quality meter with optical turbidity sensor. The buoys were field calibrated and programmed such that readings were collected every 15 minutes. After each measurement, the turbidity data were transmitted to a File Transfer Portal (FTP) site via telemetry.

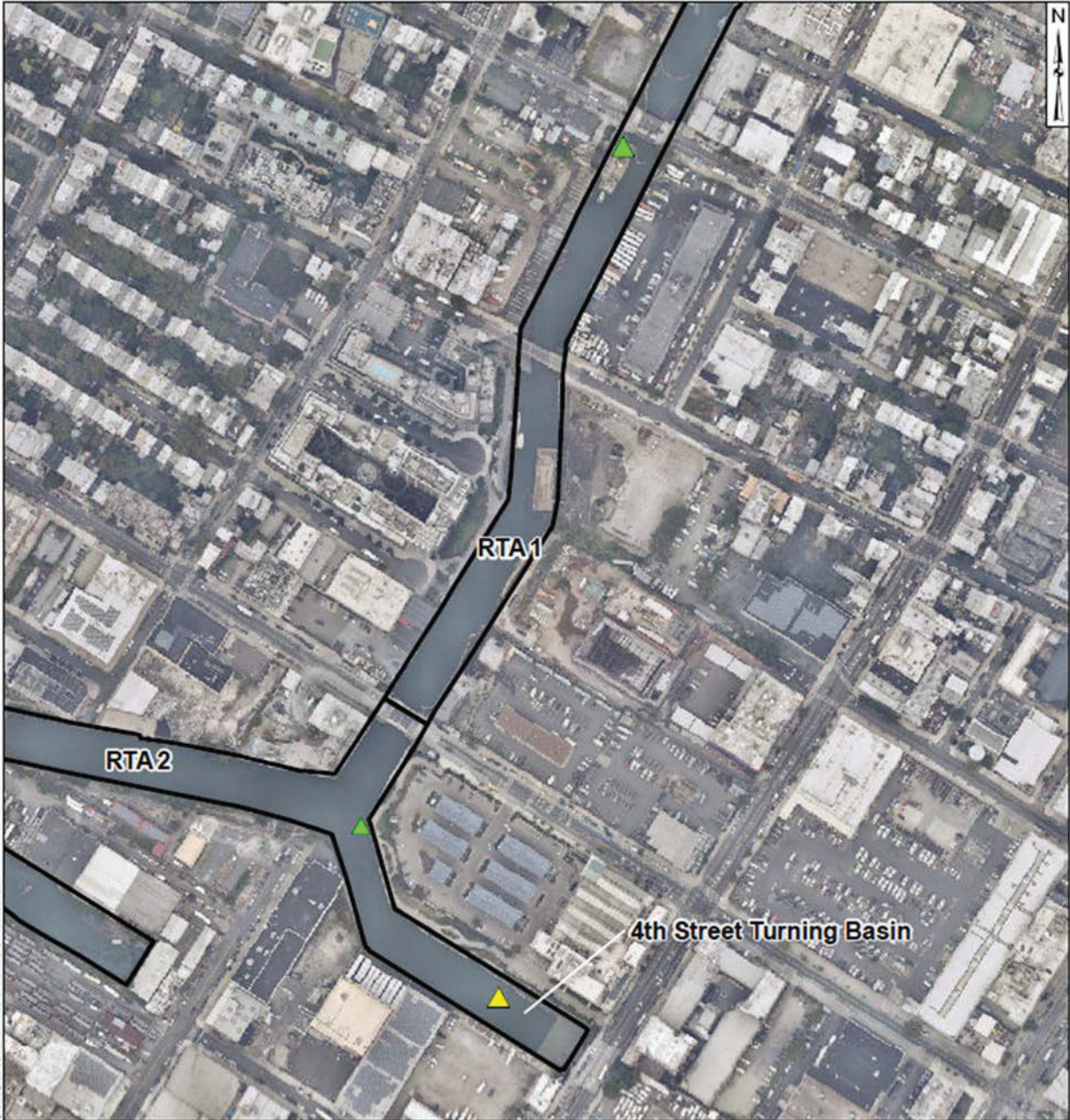
1.2 Summary of Monitoring Adjustments during Construction

- On January 22, 2021, prior to dredging north of the Union Street Bridge, a fourth turbidity buoy was deployed just south of the Union Street Bridge and was referred to as the Union Street Sentinel Buoy. This fourth turbidity buoy was removed prior to the start of pipe pile installation.
- On Wednesday, September 22, 2021, the Carroll Street Sentinel Buoy was relocated to the west side of the canal where Degraw Street intersects the canal to monitor cofferdam removal activities conducted in the vicinity of the Flushing Tunnel. This buoy was renamed the Degraw Street Sentinel Buoy during cofferdam removal activities.
- On October 14, 2021, the Degraw Street Sentinel Buoy was removed from the canal for servicing. On October 20, 2021, the Degraw Street Sentinel Buoy was redeployed to its position south of the Carroll Street Bridge and was renamed to the Carroll Street Sentinel Buoy.
- On November 15, 2021, the Carroll Street Sentinel Buoy was moved to the Union Street Bridge and renamed the Union Street Sentinel Buoy. On December 3, 2021, the Union Street Buoy was removed from the canal for servicing and re-deployed at 3rd Street Bridge in preparation for the resumption of ISS operations. On December 8, 2021, a sentinel buoy was re-deployed just south of the Carroll Street Bridge.
- Since December 8, 2021, the sentinel buoy deployed at the northern-most portion of the canal has alternated positioning between the Union Street Bridge and Carroll Street Bridge locations based on the in-canal construction activities being conducted at any given time.
- On January 9, 2023, the Carroll Street Sentinel Buoy was moved to the Third Street Bridge location and renamed the Third Street Sentinel Buoy. Additionally, the former Third Street Sentinel Buoy was removed from the canal for servicing.

- On February 6, 2023, the newly serviced Third Street Sentinel Buoy was reinstalled at Third Street Bridge, and the former Carroll Street Sentinel Buoy was reinstalled at Carroll Street Bridge.
- The Ambient Buoy was removed from service on Friday, February 17, 2023, due to a faulty communications system. Following investigation into the cause of the fault and the appropriate repairs made, the Ambient Buoy was returned to service on Thursday, April 13, 2023. Due to similar issues, the Ambient Buoy was removed from service again on Monday, April 24, 2023, before being redeployed on Friday, May 12, 2023, and again removed from service on Monday, May 15, 2023, before being redeployed on Monday, June 12, 2023.
- On Thursday April 13, 2023, the Carroll Street Sentinel Buoy was assessed to be within 100ft of in-canal construction activities being conducted at Carroll Street Bridge, and consequently was repositioned to the North Third Street Sentinel Buoy location.
- Data from the Third Street Sentinel Buoy was not reported from Thursday June 1, 2023 to June 2, 2023 due to a power failure and/or faulty communications system preventing transmission of readings. The Third Street Sentinel Buoy was returned to service with data collection resuming on June 5, 2023.
- On Wednesday, July 26, 2023, a fourth monitoring buoy was deployed just north of the Union Street Bridge to monitor dissolved oxygen (DO) in RTA1.
- On Tuesday, September 19, 2023, the fourth monitoring buoy (originally deployed north of the Union Street Bridge to monitor DO) was moved to just south of the Carroll Street Bridge due to ongoing in-waterway construction activities within 100 feet. In addition to dissolved oxygen, this served as an additional sentinel buoy and was referred to as the South Carroll Street Bridge Sentinel Buoy.
- On Thursday, November 2, 2023, the monitoring buoy deployed just south of the Third Street Bridge was removed from the canal to conduct maintenance and necessary repairs.
- On Monday, November 13, 2023, the monitoring buoy most recently deployed south of the Carroll Street Bridge was moved to just south of the Union Street Bridge due to ongoing in-waterway construction activities being conducted north of the Union Street Bridge. This will now be referred to as the South Union Street Bridge Sentinel Buoy, and in addition to turbidity, will continue to monitor dissolved oxygen.

1.3 Current Reporting Period Scope of Monitoring


For the week of November 13, 2023, three turbidity buoys were deployed consisting of the Ambient Turbidity Buoy located in the eastern end of TB4, the West TB4 Sentinel Buoy located just outside of any sediment and floatables controls at the southern end of RTA1, and the South Union Street Bridge Sentinel Buoy located just south of the Union Street Bridge. Additionally, DO measurements were recorded by the turbidity buoys. All readings from buoys were transmitted via telemetry at 15-minute intervals. The instrument used to collect DO from the buoys is an In-Situ AquaTroll500 equipped with an optical Rugged Dissolved Oxygen (RDO) Sensor capable of reading DO levels with an accuracy of +/-0.1 mg/L. Visual observations of turbidity and sheen are summarized in Section 4.



\\fileserver\Gowanus-PR\GIS\0305.mxd\Canal_Libidity_Buoy_Locations.mxd: akal/marc: 11/23/2023

Legend

- ▲ Ambient Buoy
- ▲ Sentinel Buoy
- RTA Boundary



**Water Quality Monitoring
Buoy Locations**

Gowanus Canal, Brooklyn, NY

B&B Engineers & Geologists
of new york, p.c.

an affiliate of Geosyntec Consultants

Brooklyn, NY

November 2023

Figure

1

2. REPORT OF EXCEEDANCES

No exceedances due to remedial construction-related activities to the quantitative trigger or action criteria were observed during the reporting period.

- **Trigger criterion** – Any of the following:
 - The rolling average of the relevant sentinel buoy turbidity measurements over a one-hour period exceeds the rolling average of the ambient buoy turbidity measurements by 20 NTU excluding any eliminated outlier measurements and in-waterway construction activities cannot be immediately excluded as the source following consultation with EPA; or
 - Either an oil sheen or a turbidity plume is visually observed at the relevant sentinel buoy and in-waterway construction activities are readily identified as the source.
- **Action criterion** – Any of the following:
 - The rolling average of the turbidity measurements of the sentinel buoy outside of RTA1 over a one-hour period exceeds the rolling average of the ambient buoy turbidity measurements by 40 NTU excluding any eliminated outlier measurements and in-waterway construction activities cannot be immediately excluded as the source following consultation with EPA; or
 - Either an oil sheen or a turbidity plume is visually observed outside of RTA1 and any deployed engineering controls and in-waterway construction activities are readily identified as the source.

An outlier is defined as a reading that is outside the range of 50 to 200 percent of the average of the three previous readings. In addition, to be considered an outlier, the subsequent reading must return to a range of 75 to 133 percent of the average of the three readings preceding the outlier.

2.1 Response to Criteria Exceedances

The trigger level criterion serves to provide early notification to the contractor of construction activities that may lead to an exceedance of the action level criterion. In the event of an exceedance to the trigger criterion, the contractor will not be stopped, and the contractor will be directed to investigate the source of the exceedance and evaluate Best Management Practices (BMPs). In the event of an exceedance to the action level criterion, in-waterway construction activities may be slowed or temporarily suspended as necessary while the contractor investigates the source of the exceedance and appropriate mitigation and corrective measures are determined. A more detailed description of responses to exceedances of the trigger and action level criteria is provided in Section 4.2 of the WQMP.

No exceedances due to remedial construction-related activities to the quantitative trigger or action criteria were observed during the reporting period.

3. TURBIDITY BUOY DATA

The following section provides turbidity data for the sentinel and ambient turbidity buoys from 7 AM to 6 PM from November 13 – November 17, 2023.

No exceedances due to remedial construction-related activities to the quantitative trigger or action criteria were observed during the reporting period.

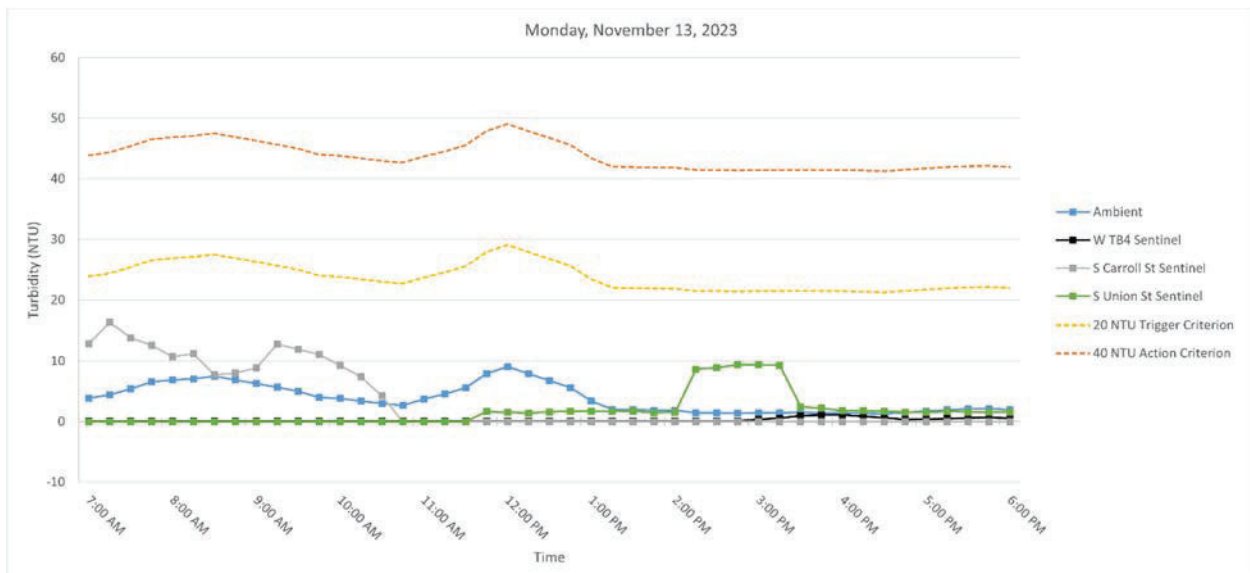
Table 1 below provides a summary of the turbidity data for the reporting period.

Date	Average Rolling Average Difference (NTU)			Maximum Rolling Average Difference (NTU)		
	W TB4 - Ambient	S Carroll St - Ambient	S Union St - Ambient	W TB4 - Ambient	S Carroll St - Ambient	S Union St - Ambient
Monday, November 13, 2023	-3.52	5.28	0.28	-0.31	12.01	8.03
Tuesday, November 14, 2023	-1.73	--	-0.33	-1.01	--	0.26
Wednesday, November 15, 2023	-1.17	--	0.34	-0.19	--	1.41
Thursday, November 16, 2023	-1.71	--	0.08	-0.15	--	4.17
Friday, November 17, 2023	-2.03	--	-0.30	-1.51	--	0.95

Table 1. Daily average and maximum differences between the rolling average turbidity readings from RTA1 sentinel buoys and the ambient buoy between 7 AM and 6 PM.

3.1 Monday, November 13, 2023

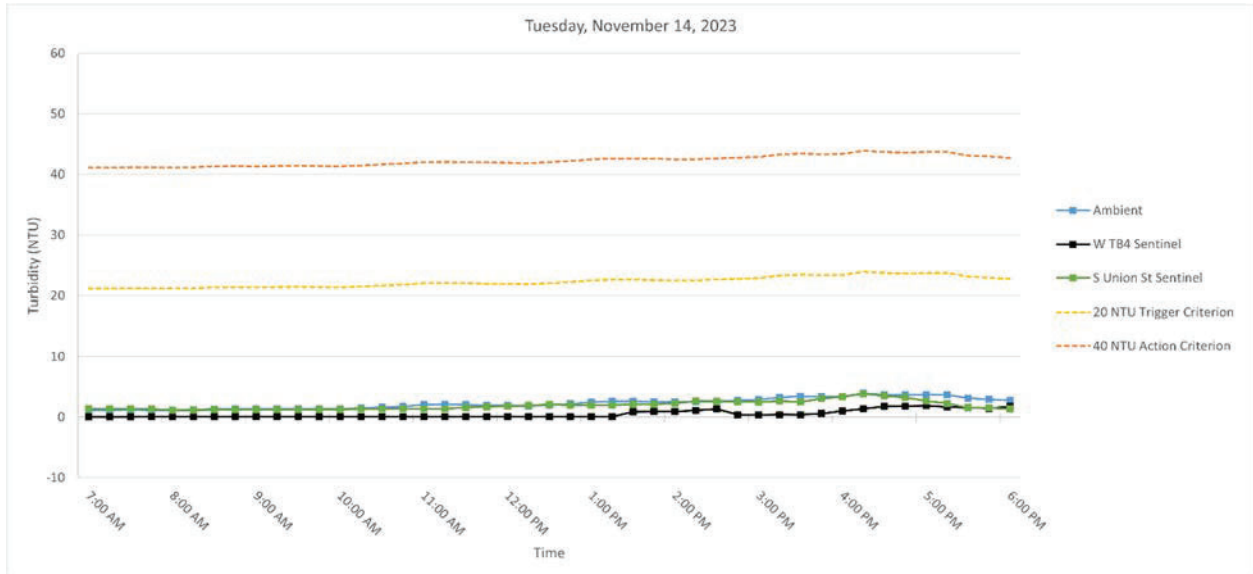
Figure 3. Hourly rolling average turbidity readings on Monday, November 13, 2023, from 7 AM to 6 PM.



Note: No exceedances were observed. No outlier turbidity readings above 20 NTU were detected. The South Carroll Street Buoy relocated to the South Union Street Buoy location at approximately 10:30 AM.

3.2 Tuesday, November 14, 2023

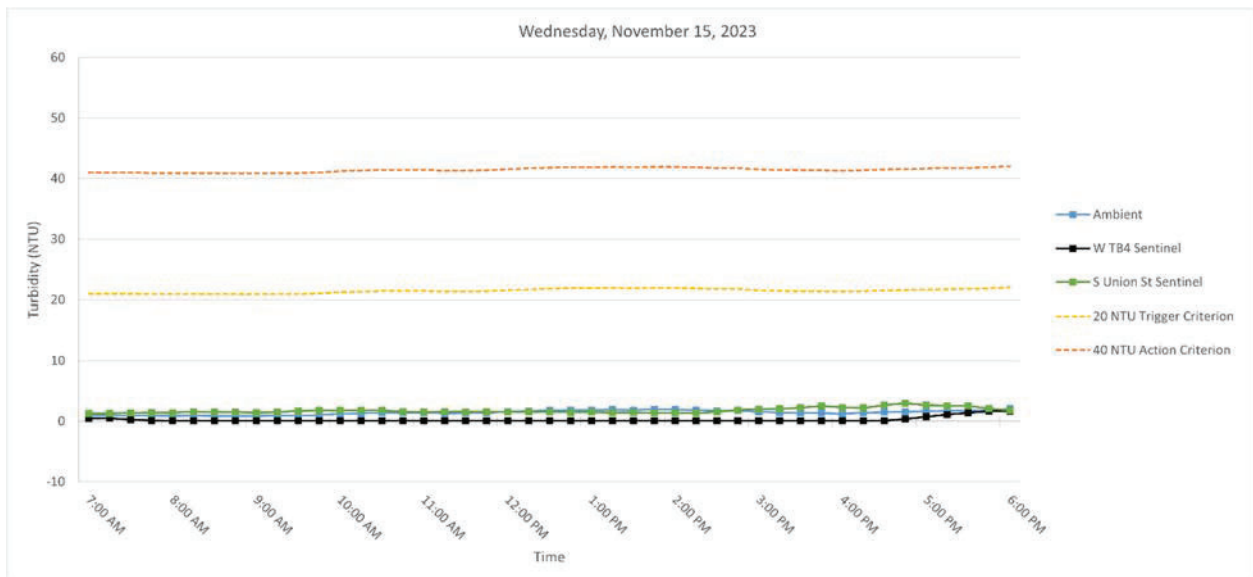
Figure 3. Hourly rolling average turbidity readings on Tuesday, November 14, 2023, from 7 AM to 6 PM.



Note: No exceedances were observed. No outlier turbidity readings above 20 NTU were detected.

3.3 Wednesday, November 15, 2023

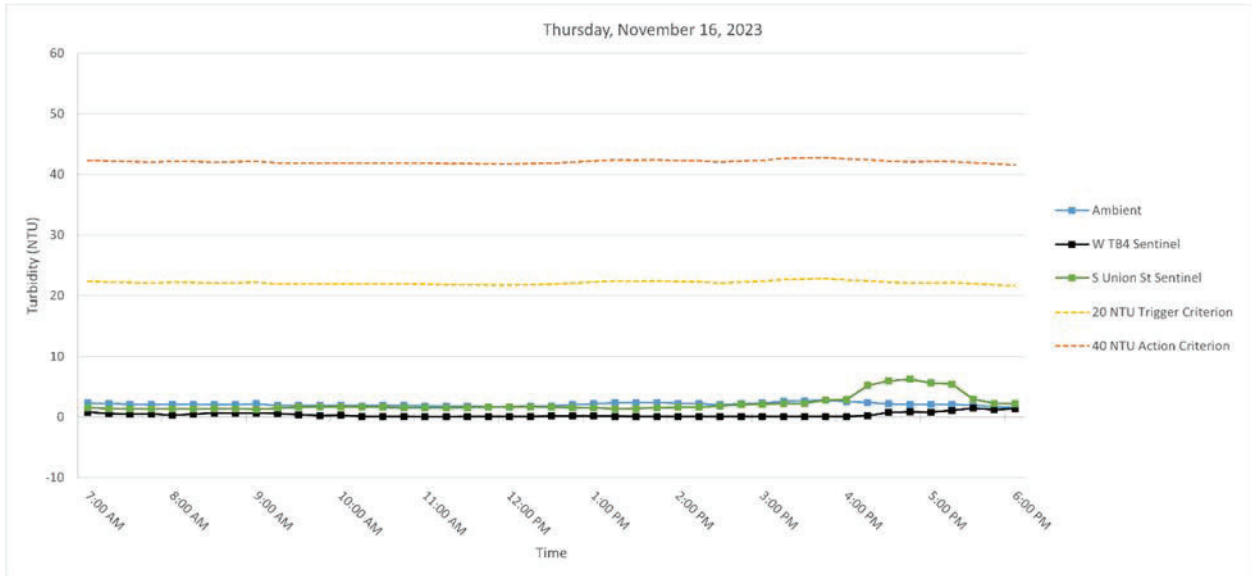
Figure 4. Hourly rolling average turbidity readings on Wednesday, November 15, 2023, from 7 AM to 6 PM.



Note: No exceedances were observed. No outlier turbidity readings above 20 NTU were detected.

3.4 Thursday, November 16, 2023

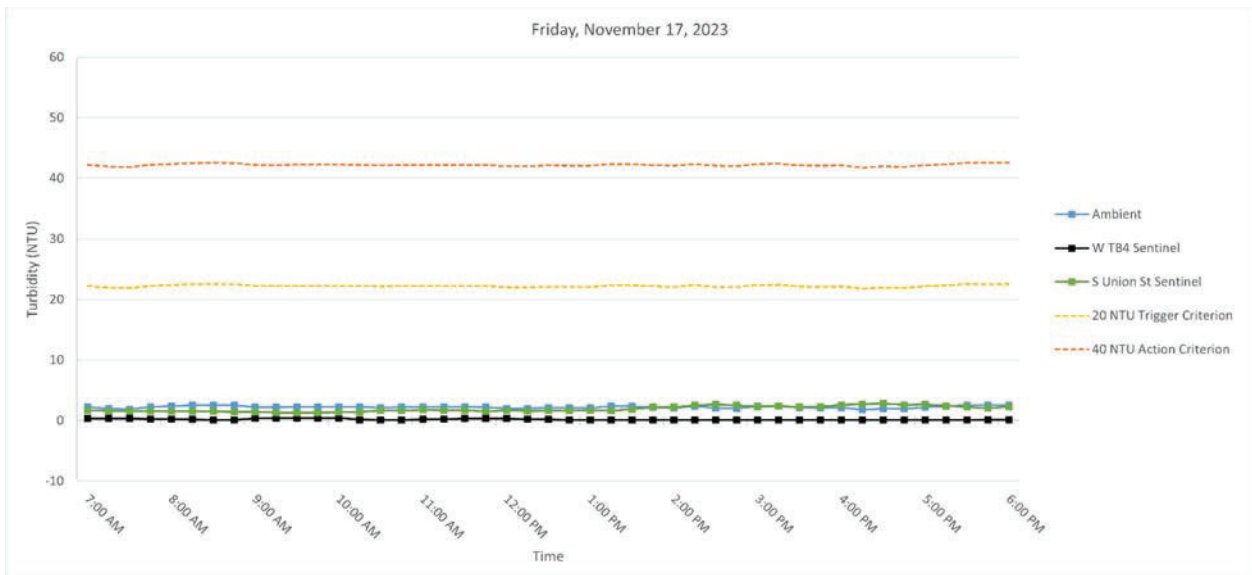
Figure 5. Hourly rolling average turbidity readings on Thursday, November 16, 2023, from 7 AM to 6 PM.



Note: No exceedances were observed. No outlier turbidity readings above 20 NTU were detected.

3.5 Friday, November 17, 2023

Figure 6. Hourly rolling average turbidity readings on Friday, November 17, 2023, from 7 AM to 6 PM.



Note: No exceedances were observed. No outlier turbidity readings above 20 NTU were detected.

4. DISSOLVED OXYGEN MONITORING DATA

Dissolved oxygen measured at the monitoring buoys throughout the reporting period is provided in Appendix B and summarized below:

- Ambient
 - Average = 5.57 (+/-0.1) mg/L
 - Min = 3.94 (+/-0.1) mg/L on Monday November 13, 2023
 - Max = 6.64 (+/-0.1) mg/L on Tuesday November 14, 2023

- West Turning Basin 4 (W TB4)
 - Average = 5.70 (+/-0.1) mg/L
 - Min = 3.66 (+/-0.1) mg/L on Sunday November 12, 2023
 - Max = 6.92 (+/-0.1) mg/L on Wednesday November 15, 2023

- South Carroll Street Bridge (S USB)
 - Average = 4.91 (+/-0.1) mg/L
 - Min = 4.15 (+/-0.1) mg/L on Sunday November 12, 2023
 - Max = 5.46 (+/-0.1) mg/L on Monday November 13, 2023

- South Union Street Bridge (S USB)
 - Average = 5.17 (+/-0.1) mg/L
 - Min = 4.21 (+/-0.1) mg/L on Saturday November 18, 2023
 - Max = 6.37 (+/-0.1) mg/L on Monday November 13, 2023

SUMMARY OF VISUAL OBSERVATIONS

Visual indications of elevated turbidity were periodically observed during the reporting period attributable to temporarily suspended sediments from passing vessels. No sheens attributable to in-canal work operations were observed above background conditions.

Throughout the reporting period, a sheen was observed in the vicinity of the Flushing Tunnel. EPA has been notified of the observation and investigations into the cause of the sheen are ongoing.

Photographs depicting conditions relevant to these events are shown below.



Figure 7. Sheen observed in the vicinity of Flushing Tunnel on November 15, 2023 at 8:15 AM.

APPENDIX A
Turbidity Data Tables

Monday, November 13, 2023

Time	Turbidity (NTU)				Rolling Average Turbidity (NTU)				Difference (NTU)		
	Ambient	W TB4	S Carroll Street	S Union Street	Ambient	W TB4	S Carroll Street	S Union Street	W TB4 - Ambient	S Carroll Street	S Union Street
7:00:00	6.27	0.10	12.88	--	3.87	0.02	12.85	--	-3.85	8.98	--
7:15:00	5.55	0.10	24.96	--	4.39	0.04	16.40	--	-4.35	12.01	--
7:30:00	7.20	0.10	6.18	--	5.39	0.06	13.85	--	-5.33	8.46	--
7:45:00	7.63	0.10	5.53	--	6.53	0.08	12.57	--	-6.45	6.04	--
8:00:00	7.70	0.10	3.94	--	6.87	0.10	10.70	--	-6.77	3.83	--
8:15:00	7.34	0.10	15.23	--	7.08	0.10	11.17	--	-6.98	4.09	--
8:30:00	7.60	0.10	--	--	7.49	0.10	7.72	--	-7.39	0.23	--
8:45:00	4.16	0.10	7.33	--	6.89	0.10	8.01	--	-6.79	1.12	--
9:00:00	4.63	0.10	--	--	6.28	0.10	8.83	--	-6.18	2.55	--
9:15:00	4.52	0.10	15.77	--	5.65	0.10	12.78	--	-5.55	7.13	--
9:30:00	3.99	0.10	12.72	--	4.98	0.10	11.94	--	-4.88	6.96	--
9:45:00	2.66	0.10	8.57	--	3.99	0.10	11.10	--	-3.89	7.11	--
10:00:00	3.34	0.10	--	--	3.83	0.10	12.36	--	-3.73	8.53	--
10:15:00	2.40	0.10	--	--	3.38	0.10	12.36	--	-3.28	8.97	--
10:30:00	2.47	0.10	--	--	2.97	0.10	10.65	--	-2.87	7.68	--
10:45:00	2.55	0.10	--	1.92	2.68	0.10	8.57	1.92	-2.58	5.89	-0.76
11:00:00	7.71	0.10	--	1.83	3.69	0.10	--	1.87	-3.59	--	-1.82
11:15:00	7.55	0.10	--	1.62	4.54	0.10	--	1.79	-4.44	--	-2.75
11:30:00	7.51	0.10	--	1.31	5.56	0.10	--	1.67	-5.46	--	-3.89
11:45:00	14.23	0.10	--	1.39	7.91	0.10	--	1.62	-7.81	--	-6.30
12:00:00	8.41	0.10	--	1.49	9.08	0.10	--	1.53	-8.98	--	-7.55
12:15:00	1.85	0.10	--	1.28	7.91	0.10	--	1.42	-7.81	--	-6.49
12:30:00	1.83	0.10	--	2.49	6.76	0.10	--	1.59	-6.66	--	-5.17
12:45:00	1.65	0.10	--	1.92	5.59	0.10	--	1.72	-5.49	--	-3.88
13:00:00	3.21	0.10	--	1.41	3.39	0.10	--	1.72	-3.29	--	-1.67
13:15:00	1.53	0.10	--	1.36	2.01	0.10	--	1.69	-1.91	--	-0.32
13:30:00	1.54	0.10	--	1.48	1.95	0.10	--	1.73	-1.85	--	-0.22
13:45:00	1.30	0.10	--	1.07	1.84	0.10	--	1.45	-1.74	--	-0.39
14:00:00	1.66	0.10	--	2.26	1.85	0.10	--	1.52	-1.75	--	-0.33
14:15:00	1.27	0.10	--	37.10	1.46	0.10	--	8.66	-1.36	--	7.20
14:30:00	1.40	0.10	--	2.63	1.43	0.10	--	8.91	-1.33	--	7.47
14:45:00	1.29	0.10	--	3.99	1.39	0.10	--	9.41	-1.29	--	8.03
15:00:00	1.52	1.53	--	1.11	1.43	0.39	--	9.42	-1.04	--	7.99
15:15:00	1.68	0.97	--	1.57	1.43	0.56	--	9.28	-0.87	--	7.85
15:30:00	1.50	2.10	--	2.82	1.48	0.96	--	2.42	-0.52	--	0.95
15:45:00	1.21	0.77	--	1.55	1.44	1.09	--	2.21	-0.35	--	0.77
16:00:00	1.26	0.27	--	1.73	1.43	1.13	--	1.76	-0.31	--	0.32
16:15:00	1.15	0.00	--	1.30	1.36	0.82	--	1.79	-0.54	--	0.43
16:30:00	1.15	0.00	--	1.29	1.25	0.63	--	1.74	-0.63	--	0.48
16:45:00	2.73	0.49	--	1.86	1.50	0.31	--	1.54	-1.19	--	0.04
17:00:00	2.25	1.39	--	1.30	1.71	0.43	--	1.49	-1.28	--	-0.21
17:15:00	2.33	0.52	--	2.61	1.92	0.48	--	1.67	-1.44	--	-0.25
17:30:00	1.94	0.61	--	0.98	2.08	0.60	--	1.61	-1.48	--	-0.47
17:45:00	1.50	0.30	--	1.15	2.15	0.66	--	1.58	-1.49	--	-0.57
18:00:00	1.76	0.00	--	1.94	1.96	0.56	--	1.60	-1.39	--	-0.36

Tuesday, November 14, 2023

Time	Turbidity (NTU)				Rolling Average Turbidity (NTU)				Difference (NTU)		
	Ambient	W TB4	S Carroll Street	S Union Street	Ambient	W TB4	S Carroll Street	S Union Street	W TB4 - Ambient	S Carroll Street	S Union Street
7:00:00	0.92	0.10	--	1.08	1.16	0.02	--	1.42	-1.14	--	0.26
7:15:00	1.00	0.10	--	1.09	1.15	0.04	--	1.38	-1.11	--	0.23
7:30:00	1.29	0.10	--	1.25	1.20	0.06	--	1.35	-1.14	--	0.15
7:45:00	1.42	0.10	--	1.07	1.18	0.08	--	1.35	-1.10	--	0.16
8:00:00	1.03	0.10	--	1.25	1.13	0.10	--	1.15	-1.03	--	0.02
8:15:00	1.20	0.10	--	1.24	1.19	0.10	--	1.18	-1.09	--	-0.01
8:30:00	1.69	0.10	--	1.31	1.33	0.10	--	1.22	-1.23	--	-0.10
8:45:00	1.51	0.10	--	1.20	1.37	0.10	--	1.22	-1.27	--	-0.15
9:00:00	1.23	0.10	--	1.16	1.33	0.10	--	1.23	-1.23	--	-0.10
9:15:00	1.19	0.10	--	1.29	1.36	0.10	--	1.24	-1.26	--	-0.12
9:30:00	1.44	0.10	--	1.29	1.41	0.10	--	1.25	-1.31	--	-0.16
9:45:00	1.50	0.10	--	1.54	1.37	0.10	--	1.30	-1.27	--	-0.08
10:00:00	1.34	0.10	--	1.31	1.34	0.10	--	1.32	-1.24	--	-0.02
10:15:00	1.98	0.10	--	1.36	1.49	0.10	--	1.36	-1.39	--	-0.13
10:30:00	1.98	0.10	--	1.34	1.65	0.10	--	1.37	-1.55	--	-0.28
10:45:00	2.11	0.10	--	1.34	1.78	0.10	--	1.38	-1.68	--	-0.40
11:00:00	2.82	0.10	--	1.41	2.05	0.10	--	1.35	-1.95	--	-0.69
11:15:00	1.59	0.10	--	1.46	2.10	0.10	--	1.38	-2.00	--	-0.72
11:30:00	1.75	0.10	--	2.40	2.05	0.10	--	1.59	-1.95	--	-0.46
11:45:00	1.56	0.10	--	1.92	1.97	0.10	--	1.70	-1.87	--	-0.26
12:00:00	1.87	0.10	--	1.94	1.92	0.10	--	1.83	-1.82	--	-0.09
12:15:00	2.48	0.10	--	1.80	1.85	0.10	--	1.90	-1.75	--	0.05
12:30:00	2.43	0.10	--	2.45	2.02	0.10	--	2.10	-1.92	--	0.08
12:45:00	2.71	0.10	--	1.88	2.21	0.10	--	2.00	-2.11	--	-0.21
13:00:00	2.97	0.10	--	1.72	2.49	0.10	--	1.96	-2.39	--	-0.53
13:15:00	2.38	0.10	--	2.13	2.60	0.10	--	2.00	-2.50	--	-0.60
13:30:00	2.46	0.36	--	2.39	2.59	0.87	--	2.11	-1.72	--	-0.48
13:45:00	2.33	0.39	--	2.50	2.57	0.93	--	2.13	-1.64	--	-0.45
14:00:00	2.45	0.10	--	2.74	2.52	0.93	--	2.30	-1.59	--	-0.22
14:15:00	2.95	0.95	--	3.61	2.52	1.10	--	2.67	-1.42	--	0.16
14:30:00	2.99	--	--	1.92	2.64	1.35	--	2.63	-1.29	--	0.00
14:45:00	3.07	0.20	--	2.00	2.76	0.41	--	2.55	-2.35	--	-0.20
15:00:00	2.92	0.25	--	2.22	2.88	0.37	--	2.50	-2.50	--	-0.38
15:15:00	4.49	0.36	--	3.53	3.28	0.44	--	2.65	-2.85	--	-0.63
15:30:00	3.72	0.77	--	2.99	3.44	0.39	--	2.53	-3.04	--	-0.91
15:45:00	2.60	1.46	--	4.70	3.36	0.61	--	3.09	-2.75	--	-0.27
16:00:00	3.21	2.22	--	3.43	3.39	1.01	--	3.37	-2.38	--	-0.02
16:15:00	5.60	2.19	--	4.84	3.92	1.40	--	3.90	-2.52	--	-0.03
16:30:00	3.42	2.18	--	1.62	3.71	1.76	--	3.52	-1.95	--	-0.19
16:45:00	3.36	1.09	--	1.80	3.64	1.83	--	3.28	-1.81	--	-0.36
17:00:00	3.04	1.81	--	1.62	3.73	1.90	--	2.66	-1.83	--	-1.06
17:15:00	3.10	1.10	--	1.43	3.70	1.67	--	2.26	-2.03	--	-1.44
17:30:00	2.63	1.77	--	1.25	3.11	1.59	--	1.54	-1.52	--	-1.57
17:45:00	2.62	1.38	--	1.48	2.95	1.43	--	1.51	-1.52	--	-1.44
18:00:00	2.37	2.69	--	1.05	2.75	1.75	--	1.37	-1.01	--	-1.39

Wednesday, November 15, 2023

Time	Turbidity (NTU)				Rolling Average Turbidity (NTU)				Difference (NTU)		
	Ambient	W TB4	S Carroll Street	S Union Street	Ambient	W TB4	S Carroll Street	S Union Street	W TB4 - Ambient	S Carroll Street	S Union Street
7:00:00	0.86	0.11	--	0.88	0.98	0.48	--	1.31	-0.50	--	0.33
7:15:00	0.99	0.10	--	1.58	0.94	0.50	--	1.30	-0.44	--	0.35
7:30:00	0.88	0.10	--	1.60	0.98	0.26	--	1.38	-0.72	--	0.39
7:45:00	0.95	0.10	--	1.83	0.92	0.11	--	1.46	-0.81	--	0.54
8:00:00	0.81	0.10	--	1.20	0.90	0.10	--	1.42	-0.80	--	0.52
8:15:00	0.96	0.10	--	1.46	0.92	0.10	--	1.54	-0.82	--	0.62
8:30:00	0.88	0.10	--	1.44	0.90	0.10	--	1.51	-0.80	--	0.61
8:45:00	0.73	0.10	--	1.41	0.87	0.10	--	1.47	-0.77	--	0.60
9:00:00	0.99	0.10	--	1.67	0.88	0.10	--	1.44	-0.78	--	0.56
9:15:00	1.06	0.10	--	1.50	0.93	0.10	--	1.50	-0.83	--	0.57
9:30:00	0.93	0.10	--	2.67	0.92	0.10	--	1.74	-0.82	--	0.82
9:45:00	1.30	0.10	--	1.52	1.00	0.10	--	1.76	-0.90	--	0.75
10:00:00	1.96	0.10	--	1.55	1.25	0.10	--	1.78	-1.15	--	0.54
10:15:00	1.30	0.10	--	1.88	1.31	0.10	--	1.83	-1.21	--	0.52
10:30:00	1.69	0.10	--	1.44	1.43	0.10	--	1.81	-1.33	--	0.38
10:45:00	0.95	0.10	--	1.42	1.44	0.10	--	1.56	-1.34	--	0.13
11:00:00	1.36	0.10	--	1.37	1.45	0.10	--	1.53	-1.35	--	0.08
11:15:00	1.23	0.10	--	1.70	1.30	0.10	--	1.56	-1.20	--	0.26
11:30:00	1.46	0.10	--	1.85	1.34	0.10	--	1.56	-1.24	--	0.22
11:45:00	1.92	0.10	--	--	1.38	0.10	--	1.59	-1.28	--	0.20
12:00:00	1.86	0.10	--	1.26	1.57	0.10	--	1.55	-1.47	--	-0.02
12:15:00	1.96	0.10	--	1.45	1.69	0.10	--	1.57	-1.59	--	-0.12
12:30:00	1.76	0.10	--	1.67	1.79	0.10	--	1.56	-1.69	--	-0.24
12:45:00	1.92	0.10	--	1.48	1.88	0.10	--	1.47	-1.78	--	-0.42
13:00:00	1.92	0.10	--	1.62	1.88	0.10	--	1.50	-1.78	--	-0.39
13:15:00	2.08	0.10	--	0.96	1.93	0.10	--	1.44	-1.83	--	-0.49
13:30:00	1.70	0.10	--	1.48	1.88	0.10	--	1.44	-1.78	--	-0.43
13:45:00	2.09	0.10	--	1.48	1.94	0.10	--	1.41	-1.84	--	-0.54
14:00:00	1.81	0.10	--	1.30	1.92	0.10	--	1.37	-1.82	--	-0.55
14:15:00	1.57	0.10	--	1.42	1.85	0.10	--	1.33	-1.75	--	-0.52
14:30:00	1.51	0.10	--	2.03	1.74	0.10	--	1.54	-1.64	--	-0.20
14:45:00	1.77	0.10	--	3.14	1.75	0.10	--	1.87	-1.65	--	0.12
15:00:00	1.02	0.10	--	2.25	1.54	0.10	--	2.03	-1.44	--	0.49
15:15:00	1.27	0.10	--	1.38	1.43	0.10	--	2.04	-1.33	--	0.62
15:30:00	--	0.10	--	2.36	1.39	0.10	--	2.23	-1.29	--	0.84
15:45:00	1.39	0.10	--	3.51	1.36	0.10	--	2.53	-1.26	--	1.17
16:00:00	1.40	0.10	--	2.00	1.27	0.10	--	2.30	-1.17	--	1.03
16:15:00	1.52	0.10	--	1.66	1.39	0.10	--	2.18	-1.29	--	0.79
16:30:00	1.73	0.10	--	3.70	1.51	0.10	--	2.65	-1.41	--	1.14
16:45:00	1.79	1.45	--	3.98	1.56	0.37	--	2.97	-1.19	--	1.41
17:00:00	1.81	1.91	--	1.99	1.65	0.73	--	2.67	-0.92	--	1.02
17:15:00	1.82	1.97	--	1.50	1.73	1.11	--	2.57	-0.63	--	0.83
17:30:00	1.65	1.49	--	1.43	1.76	1.38	--	2.52	-0.38	--	0.76
17:45:00	2.29	1.59	--	1.66	1.87	1.68	--	2.11	-0.19	--	0.24
18:00:00	2.60	1.28	--	2.20	2.03	1.65	--	1.75	-0.39	--	-0.28

Thursday, November 16, 2023

Time	Turbidity (NTU)				Rolling Average Turbidity (NTU)				Difference (NTU)		
	Ambient	W TB4	S Carroll Street	S Union Street	Ambient	W TB4	S Carroll Street	S Union Street	W TB4 - Ambient	S Carroll Street	S Union Street
7:00:00	2.06	0.09	--	1.60	2.33	0.80	--	1.57	-1.52	--	-0.76
7:15:00	2.36	0.10	--	0.94	2.24	0.57	--	1.39	-1.66	--	-0.84
7:30:00	1.67	0.22	--	1.71	2.14	0.51	--	1.41	-1.63	--	-0.73
7:45:00	1.56	0.45	--	1.58	2.05	0.54	--	1.39	-1.51	--	-0.66
8:00:00	3.15	0.76	--	1.17	2.16	0.32	--	1.40	-1.84	--	-0.76
8:15:00	1.84	0.99	--	1.38	2.12	0.50	--	1.36	-1.61	--	-0.76
8:30:00	1.94	0.95	--	1.40	2.03	0.68	--	1.45	-1.36	--	-0.58
8:45:00	1.93	0.05	--	1.32	2.08	0.64	--	1.37	-1.44	--	-0.71
9:00:00	2.06	0.77	--	1.28	2.19	0.71	--	1.31	-1.48	--	-0.88
9:15:00	1.73	0.10	--	2.02	1.90	0.57	--	1.48	-1.33	--	-0.42
9:30:00	1.90	0.10	--	2.10	1.91	0.39	--	1.63	-1.52	--	-0.29
9:45:00	1.92	0.30	--	1.55	1.91	0.26	--	1.65	-1.65	--	-0.26
10:00:00	1.88	--	--	1.50	1.90	0.32	--	1.69	-1.58	--	-0.21
10:15:00	1.97	0.03	--	1.41	1.88	0.13	--	1.72	-1.75	--	-0.16
10:30:00	1.85	0.10	--	1.62	1.90	0.13	--	1.64	-1.77	--	-0.27
10:45:00	1.89	0.10	--	1.48	1.90	0.13	--	1.51	-1.77	--	-0.39
11:00:00	1.67	0.10	--	1.54	1.85	0.08	--	1.51	-1.77	--	-0.34
11:15:00	1.66	0.10	--	1.69	1.81	0.09	--	1.55	-1.72	--	-0.26
11:30:00	1.89	0.10	--	1.69	1.79	0.10	--	1.60	-1.69	--	-0.19
11:45:00	1.54	0.10	--	1.82	1.73	0.10	--	1.64	-1.63	--	-0.09
12:00:00	1.90	--	--	1.93	1.73	0.10	--	1.73	-1.63	--	0.00
12:15:00	1.99	0.12	--	1.47	1.79	0.10	--	1.72	-1.69	--	-0.07
12:30:00	1.92	0.33	--	1.30	1.85	0.16	--	1.64	-1.69	--	-0.20
12:45:00	2.81	0.10	--	1.27	2.03	0.16	--	1.56	-1.87	--	-0.47
13:00:00	2.39	0.10	--	1.57	2.20	0.16	--	1.51	-2.04	--	-0.69
13:15:00	2.81	0.10	--	1.23	2.38	0.15	--	1.37	-2.24	--	-1.02
13:30:00	1.81	0.10	--	1.87	2.35	0.15	--	1.45	-2.20	--	-0.90
13:45:00	2.30	0.10	--	1.75	2.42	0.10	--	1.54	-2.32	--	-0.89
14:00:00	2.06	0.10	--	1.74	2.28	0.10	--	1.63	-2.18	--	-0.64
14:15:00	2.26	0.10	--	1.56	2.25	0.10	--	1.63	-2.15	--	-0.62
14:30:00	1.73	0.10	--	2.41	2.03	0.10	--	1.87	-1.93	--	-0.17
14:45:00	2.79	0.10	--	2.84	2.23	0.10	--	2.06	-2.13	--	-0.17
15:00:00	2.81	0.10	--	2.18	2.33	0.10	--	2.15	-2.23	--	-0.19
15:15:00	3.52	0.10	--	2.07	2.62	0.10	--	2.21	-2.52	--	-0.41
15:30:00	2.72	0.10	--	1.76	2.71	0.10	--	2.25	-2.61	--	-0.46
15:45:00	2.03	0.10	--	5.35	2.77	0.10	--	2.84	-2.67	--	0.06
16:00:00	1.63	0.10	--	2.98	2.54	0.10	--	2.87	-2.44	--	0.32
16:15:00	2.27	0.58	--	13.99	2.43	0.20	--	5.23	-2.24	--	2.79
16:30:00	2.26	2.91	--	5.72	2.18	0.76	--	5.96	-1.43	--	3.77
16:45:00	2.25	0.63	--	3.28	2.09	0.86	--	6.26	-1.23	--	4.17
17:00:00	2.09	0.00	--	2.25	2.10	0.84	--	5.64	-1.26	--	3.54
17:15:00	1.66	1.51	--	2.17	2.11	1.13	--	5.48	-0.98	--	3.37
17:30:00	1.44	2.44	--	1.55	1.94	1.50	--	2.99	-0.45	--	1.05
17:45:00	1.41	1.73	--	2.23	1.77	1.26	--	2.30	-0.51	--	0.53
18:00:00	1.17	1.35	--	2.79	1.55	1.40	--	2.20	-0.15	--	0.64

Friday, November 17, 2023

Time	Turbidity (NTU)				Rolling Average Turbidity (NTU)				Difference (NTU)		
	Ambient	W TB4	S Carroll Street	S Union Street	Ambient	W TB4	S Carroll Street	S Union Street	W TB4 - Ambient	S Carroll Street	S Union Street
7:00:00	1.48	0.32	--	1.77	2.23	0.34	--	1.70	-1.89	--	-0.53
7:15:00	1.83	0.44	--	1.17	1.95	0.33	--	1.56	-1.62	--	-0.39
7:30:00	2.09	0.10	--	1.58	1.84	0.34	--	1.53	-1.51	--	-0.31
7:45:00	3.78	0.10	--	1.38	2.22	0.29	--	1.57	-1.93	--	-0.66
8:00:00	2.61	0.10	--	1.86	2.36	0.21	--	1.55	-2.15	--	-0.80
8:15:00	2.19	0.10	--	1.35	2.50	0.17	--	1.47	-2.33	--	-1.03
8:30:00	2.03	0.10	--	1.38	2.54	0.10	--	1.51	-2.44	--	-1.03
8:45:00	1.99	0.10	--	1.34	2.52	0.10	--	1.46	-2.42	--	-1.06
9:00:00	2.24	1.38	--	1.26	2.21	0.36	--	1.44	-1.85	--	-0.77
9:15:00	2.51	0.37	--	1.18	2.19	0.41	--	1.30	-1.78	--	-0.89
9:30:00	2.49	0.10	--	1.38	2.25	0.41	--	1.31	-1.84	--	-0.94
9:45:00	2.02	0.10	--	1.32	2.25	0.41	--	1.30	-1.84	--	-0.95
10:00:00	1.98	0.10	--	1.56	2.25	0.41	--	1.34	-1.84	--	-0.91
10:15:00	2.07	0.10	--	1.56	2.21	0.15	--	1.40	-2.06	--	-0.81
10:30:00	2.20	0.10	--	2.58	2.15	0.10	--	1.68	-2.05	--	-0.47
10:45:00	2.78	0.10	--	1.11	2.21	0.10	--	1.63	-2.11	--	-0.58
11:00:00	2.06	0.39	--	1.94	2.22	0.16	--	1.75	-2.06	--	-0.47
11:15:00	1.99	0.47	--	1.40	2.22	0.23	--	1.72	-1.99	--	-0.50
11:30:00	2.14	0.46	--	1.50	2.23	0.30	--	1.71	-1.93	--	-0.53
11:45:00	2.06	0.10	--	1.43	2.21	0.30	--	1.47	-1.90	--	-0.73
12:00:00	1.78	0.10	--	2.03	2.00	0.30	--	1.66	-1.70	--	-0.35
12:15:00	2.00	0.10	--	1.55	1.99	0.25	--	1.58	-1.75	--	-0.41
12:30:00	2.57	0.10	--	1.57	2.11	0.17	--	1.62	-1.94	--	-0.49
12:45:00	2.10	0.10	--	1.53	2.10	0.10	--	1.62	-2.00	--	-0.48
13:00:00	1.87	--	--	1.96	2.06	0.10	--	1.73	-1.96	--	-0.34
13:15:00	3.29	0.10	--	1.63	2.37	0.10	--	1.65	-2.27	--	-0.72
13:30:00	1.87	0.10	--	2.57	2.34	0.10	--	1.85	-2.24	--	-0.49
13:45:00	1.75	0.10	--	3.23	2.18	0.10	--	2.18	-2.08	--	0.01
14:00:00	1.54	0.10	--	1.56	2.06	0.10	--	2.19	-1.96	--	0.13
14:15:00	3.33	0.10	--	3.65	2.35	0.10	--	2.53	-2.25	--	0.17
14:30:00	1.80	0.10	--	2.37	2.06	0.10	--	2.67	-1.96	--	0.62
14:45:00	1.71	0.10	--	1.91	2.02	0.10	--	2.54	-1.92	--	0.52
15:00:00	3.38	0.10	--	1.92	2.35	0.10	--	2.28	-2.25	--	-0.07
15:15:00	1.76	0.10	--	2.11	2.39	0.10	--	2.39	-2.29	--	0.00
15:30:00	2.01	0.10	--	2.87	2.13	0.10	--	2.23	-2.03	--	0.10
15:45:00	1.49	0.03	--	2.65	2.07	0.09	--	2.29	-1.98	--	0.22
16:00:00	2.06	0.10	--	3.32	2.14	0.09	--	2.57	-2.06	--	0.43
16:15:00	1.51	0.10	--	2.65	1.77	0.09	--	2.72	-1.68	--	0.95
16:30:00	2.77	0.10	--	2.45	1.97	0.09	--	2.79	-1.88	--	0.82
16:45:00	1.67	0.10	--	1.84	1.90	0.09	--	2.58	-1.82	--	0.68
17:00:00	2.94	0.10	--	3.06	2.19	0.10	--	2.66	-2.09	--	0.47
17:15:00	2.67	0.10	--	2.20	2.31	0.10	--	2.44	-2.21	--	0.13
17:30:00	2.72	0.10	--	1.62	2.56	0.10	--	2.23	-2.46	--	-0.32
17:45:00	2.62	0.16	--	1.62	2.52	0.11	--	2.07	-2.41	--	-0.46
18:00:00	1.80	--	--	2.97	2.55	0.11	--	2.30	-2.44	--	-0.26

APPENDIX B
Dissolved Oxygen Data

November 12 - November 18, 2023

Date	Time	DO (mg/L)			
		Ambient	W TB4	S CSB	S USB
11/12/2023	0:00:00	4.55	3.90	4.28	--
11/12/2023	0:15:00	4.67	3.71	4.32	--
11/12/2023	0:30:00	4.53	3.77	4.23	--
11/12/2023	0:45:00	4.59	3.68	4.42	--
11/12/2023	1:00:00	4.43	3.70	4.24	--
11/12/2023	1:15:00	4.58	3.73	4.36	--
11/12/2023	1:30:00	4.46	3.66	4.29	--
11/12/2023	1:45:00	4.57	3.77	4.34	--
11/12/2023	2:00:00	4.54	3.78	4.30	--
11/12/2023	2:15:00	4.53	3.76	4.39	--
11/12/2023	2:30:00	4.65	3.78	4.47	--
11/12/2023	2:45:00	4.72	3.80	4.49	--
11/12/2023	3:00:00	4.53	3.94	4.59	--
11/12/2023	3:15:00	4.67	3.75	4.52	--
11/12/2023	3:30:00	4.35	3.86	4.57	--
11/12/2023	3:45:00	4.39	3.88	4.54	--
11/12/2023	4:00:00	4.52	3.85	4.63	--
11/12/2023	4:15:00	4.65	4.02	4.71	--
11/12/2023	4:30:00	4.57	4.00	4.75	--
11/12/2023	4:45:00	4.77	4.10	4.80	--
11/12/2023	5:00:00	4.51	4.08	4.34	--
11/12/2023	5:15:00	4.61	4.16	4.41	--
11/12/2023	5:30:00	4.57	4.07	4.59	--
11/12/2023	5:45:00	4.82	4.04	4.27	--
11/12/2023	6:00:00	4.91	4.06	4.27	--
11/12/2023	6:15:00	4.90	4.08	4.43	--
11/12/2023	6:30:00	4.94	4.10	4.55	--
11/12/2023	6:45:00	4.99	4.11	4.40	--
11/12/2023	7:00:00	4.88	4.00	4.37	--
11/12/2023	7:15:00	4.96	4.07	4.30	--
11/12/2023	7:30:00	4.97	3.99	4.24	--
11/12/2023	7:45:00	5.12	4.00	4.28	--
11/12/2023	8:00:00	5.14	4.00	4.19	--
11/12/2023	8:15:00	5.11	4.00	4.21	--
11/12/2023	8:30:00	5.21	3.99	4.35	--
11/12/2023	8:45:00	5.35	4.05	4.18	--
11/12/2023	9:00:00	5.39	4.08	4.55	--
11/12/2023	9:15:00	5.34	4.11	4.15	--
11/12/2023	9:30:00	5.31	4.09	4.78	--
11/12/2023	9:45:00	5.48	4.12	4.92	--
11/12/2023	10:00:00	5.67	4.23	4.78	--
11/12/2023	10:15:00	5.50	4.12	4.55	--
11/12/2023	10:30:00	5.49	4.21	4.57	--
11/12/2023	10:45:00	5.37	4.22	4.77	--
11/12/2023	11:00:00	5.42	4.20	4.62	--
11/12/2023	11:15:00	5.34	4.29	4.72	--
11/12/2023	11:30:00	5.42	4.21	4.51	--
11/12/2023	11:45:00	5.67	4.42	4.55	--

Note: Data has not been validated

November 12 - November 18, 2023

Date	Time	DO (mg/L)			
		Ambient	W TB4	S CSB	S USB
11/12/2023	12:00:00	5.74	4.41	4.86	--
11/12/2023	12:15:00	5.61	4.35	5.00	--
11/12/2023	12:30:00	5.61	4.40	4.79	--
11/12/2023	12:45:00	5.46	4.55	4.68	--
11/12/2023	13:00:00	5.63	4.41	4.89	--
11/12/2023	13:15:00	5.56	4.30	4.88	--
11/12/2023	13:30:00	5.53	4.47	4.94	--
11/12/2023	13:45:00	5.91	4.48	4.99	--
11/12/2023	14:00:00	5.77	4.17	4.94	--
11/12/2023	14:15:00	5.69	4.20	4.90	--
11/12/2023	14:30:00	5.69	4.20	4.92	--
11/12/2023	14:45:00	5.62	4.18	4.85	--
11/12/2023	15:00:00	5.62	4.24	4.71	--
11/12/2023	15:15:00	5.57	4.21	4.85	--
11/12/2023	15:30:00	5.53	4.24	5.00	--
11/12/2023	15:45:00	5.42	4.32	4.84	--
11/12/2023	16:00:00	5.31	4.29	4.89	--
11/12/2023	16:15:00	5.27	4.28	4.87	--
11/12/2023	16:30:00	5.10	4.46	4.84	--
11/12/2023	16:45:00	4.91	4.45	4.90	--
11/12/2023	17:00:00	5.26	4.44	4.99	--
11/12/2023	17:15:00	5.39	4.44	5.12	--
11/12/2023	17:30:00	5.44	4.45	5.16	--
11/12/2023	17:45:00	5.59	4.57	5.21	--
11/12/2023	18:00:00	5.60	4.49	5.19	--
11/12/2023	18:15:00	5.67	4.40	4.96	--
11/12/2023	18:30:00	5.39	4.28	5.13	--
11/12/2023	18:45:00	5.01	4.30	5.30	--
11/12/2023	19:00:00	4.91	4.38	5.33	--
11/12/2023	19:15:00	5.59	4.40	5.35	--
11/12/2023	19:30:00	4.92	4.42	5.32	--
11/12/2023	19:45:00	4.92	4.25	5.14	--
11/12/2023	20:00:00	5.03	4.31	5.31	--
11/12/2023	20:15:00	4.53	4.18	5.33	--
11/12/2023	20:30:00	5.08	4.22	5.27	--
11/12/2023	20:45:00	4.78	4.22	5.34	--
11/12/2023	21:00:00	5.04	4.09	5.32	--
11/12/2023	21:15:00	5.10	4.13	5.41	--
11/12/2023	21:30:00	5.07	4.20	5.44	--
11/12/2023	21:45:00	5.07	4.15	5.33	--
11/12/2023	22:00:00	5.08	4.03	5.22	--
11/12/2023	22:15:00	5.19	3.98	5.21	--
11/12/2023	22:30:00	4.72	4.06	5.25	--
11/12/2023	22:45:00	5.00	4.02	5.27	--
11/12/2023	23:00:00	4.75	4.33	5.21	--
11/12/2023	23:15:00	4.90	4.22	5.31	--
11/12/2023	23:30:00	5.05	4.27	5.41	--
11/12/2023	23:45:00	4.97	4.26	5.14	--

Note: Data has not been validated

November 12 - November 18, 2023

Date	Time	DO (mg/L)			
		Ambient	W TB4	S CSB	S USB
11/13/2023	0:00:00	5.30	4.14	5.27	--
11/13/2023	0:15:00	5.15	4.12	5.28	--
11/13/2023	0:30:00	4.81	3.92	5.31	--
11/13/2023	0:45:00	4.81	4.11	5.30	--
11/13/2023	1:00:00	4.81	4.01	5.28	--
11/13/2023	1:15:00	4.68	4.01	5.25	--
11/13/2023	1:30:00	4.56	3.88	5.21	--
11/13/2023	1:45:00	4.48	3.94	5.05	--
11/13/2023	2:00:00	4.64	3.91	5.25	--
11/13/2023	2:15:00	4.60	3.89	5.10	--
11/13/2023	2:30:00	4.63	4.19	5.18	--
11/13/2023	2:45:00	4.53	4.32	5.11	--
11/13/2023	3:00:00	4.35	4.35	5.10	--
11/13/2023	3:15:00	4.72	4.38	5.12	--
11/13/2023	3:30:00	4.25	4.35	5.19	--
11/13/2023	3:45:00	4.49	4.43	5.22	--
11/13/2023	4:00:00	4.40	4.35	5.31	--
11/13/2023	4:15:00	4.59	4.25	5.32	--
11/13/2023	4:30:00	4.41	4.41	5.29	--
11/13/2023	4:45:00	5.00	4.07	5.30	--
11/13/2023	5:00:00	4.48	4.34	5.31	--
11/13/2023	5:15:00	4.57	4.33	5.17	--
11/13/2023	5:30:00	4.40	4.23	5.20	--
11/13/2023	5:45:00	3.94	4.22	5.14	--
11/13/2023	6:00:00	4.01	4.57	5.24	--
11/13/2023	6:15:00	4.67	4.33	5.10	--
11/13/2023	6:30:00	4.23	4.27	5.20	--
11/13/2023	6:45:00	4.37	4.25	5.08	--
11/13/2023	7:00:00	4.45	4.41	5.08	--
11/13/2023	7:15:00	3.96	4.35	5.10	--
11/13/2023	7:30:00	4.55	4.50	5.23	--
11/13/2023	7:45:00	4.43	4.56	5.33	--
11/13/2023	8:00:00	4.80	4.63	5.36	--
11/13/2023	8:15:00	5.21	4.52	5.35	--
11/13/2023	8:30:00	4.67	4.52	5.25	--
11/13/2023	8:45:00	5.10	4.48	5.27	--
11/13/2023	9:00:00	5.34	4.70	5.30	--
11/13/2023	9:15:00	5.76	4.67	5.33	--
11/13/2023	9:30:00	5.30	4.67	5.34	--
11/13/2023	9:45:00	5.60	4.68	5.46	--
11/13/2023	10:00:00	5.68	4.77	--	--
11/13/2023	10:15:00	5.85	4.68	--	--
11/13/2023	10:30:00	6.14	4.73	--	5.64
11/13/2023	10:45:00	5.92	4.75	--	5.52
11/13/2023	11:00:00	5.95	4.90	--	5.39
11/13/2023	11:15:00	5.75	4.88	--	5.58
11/13/2023	11:30:00	5.57	6.41	--	5.54
11/13/2023	11:45:00	6.08	6.33	--	5.64

Note: Data has not been validated

November 12 - November 18, 2023

Date	Time	DO (mg/L)			
		Ambient	W TB4	S CSB	S USB
11/13/2023	12:00:00	--	6.17	--	5.51
11/13/2023	12:15:00	5.62	6.27	--	5.85
11/13/2023	12:30:00	5.63	6.22	--	5.54
11/13/2023	12:45:00	5.66	6.14	--	5.70
11/13/2023	13:00:00	5.66	6.16	--	5.71
11/13/2023	13:15:00	5.67	6.23	--	5.69
11/13/2023	13:30:00	5.63	6.13	--	5.72
11/13/2023	13:45:00	5.69	6.25	--	5.72
11/13/2023	14:00:00	5.65	6.19	--	5.63
11/13/2023	14:15:00	5.70	6.41	--	6.37
11/13/2023	14:30:00	5.70	6.24	--	5.93
11/13/2023	14:45:00	5.76	6.22	--	5.98
11/13/2023	15:00:00	5.70	6.20	--	5.80
11/13/2023	15:15:00	5.69	6.28	--	5.87
11/13/2023	15:30:00	5.67	6.28	--	5.88
11/13/2023	15:45:00	5.66	6.22	--	5.78
11/13/2023	16:00:00	5.71	6.37	--	5.72
11/13/2023	16:15:00	5.59	6.40	--	5.69
11/13/2023	16:30:00	5.70	6.37	--	5.85
11/13/2023	16:45:00	5.73	6.41	--	5.82
11/13/2023	17:00:00	5.78	6.41	--	5.75
11/13/2023	17:15:00	5.72	6.35	--	5.64
11/13/2023	17:30:00	5.61	6.36	--	5.27
11/13/2023	17:45:00	5.64	6.33	--	5.61
11/13/2023	18:00:00	5.63	6.38	--	5.68
11/13/2023	18:15:00	5.58	6.30	--	5.75
11/13/2023	18:30:00	5.61	6.35	--	5.73
11/13/2023	18:45:00	5.71	6.22	--	5.74
11/13/2023	19:00:00	5.69	6.20	--	5.77
11/13/2023	19:15:00	5.60	6.23	--	5.73
11/13/2023	19:30:00	5.63	6.05	--	5.67
11/13/2023	19:45:00	5.59	6.02	--	5.60
11/13/2023	20:00:00	5.54	6.05	--	5.59
11/13/2023	20:15:00	5.52	6.18	--	5.65
11/13/2023	20:30:00	5.51	6.31	--	5.56
11/13/2023	20:45:00	5.50	6.23	--	5.51
11/13/2023	21:00:00	5.59	6.29	--	5.37
11/13/2023	21:15:00	5.65	6.28	--	5.27
11/13/2023	21:30:00	5.84	6.25	--	5.19
11/13/2023	21:45:00	5.71	6.18	--	5.06
11/13/2023	22:00:00	5.67	6.15	--	5.08
11/13/2023	22:15:00	5.69	6.17	--	5.05
11/13/2023	22:30:00	5.74	6.21	--	5.05
11/13/2023	22:45:00	5.69	6.18	--	5.03
11/13/2023	23:00:00	5.63	6.19	--	5.06
11/13/2023	23:15:00	5.78	6.17	--	4.98
11/13/2023	23:30:00	5.78	6.13	--	5.05
11/13/2023	23:45:00	5.80	6.11	--	4.98

Note: Data has not been validated

November 12 - November 18, 2023

Date	Time	DO (mg/L)			
		Ambient	W TB4	S CSB	S USB
11/14/2023	0:00:00	5.81	6.07	--	5.02
11/14/2023	0:15:00	5.80	6.04	--	5.07
11/14/2023	0:30:00	5.87	6.05	--	4.91
11/14/2023	0:45:00	5.82	6.04	--	4.94
11/14/2023	1:00:00	5.72	5.99	--	4.93
11/14/2023	1:15:00	5.62	5.95	--	4.98
11/14/2023	1:30:00	5.60	6.00	--	4.96
11/14/2023	1:45:00	5.60	5.97	--	4.96
11/14/2023	2:00:00	5.60	5.86	--	4.95
11/14/2023	2:15:00	5.59	5.89	--	4.94
11/14/2023	2:30:00	5.57	5.92	--	4.97
11/14/2023	2:45:00	5.80	5.79	--	4.89
11/14/2023	3:00:00	5.77	5.76	--	5.02
11/14/2023	3:15:00	5.80	5.81	--	5.05
11/14/2023	3:30:00	5.81	5.76	--	5.12
11/14/2023	3:45:00	5.77	5.83	--	4.96
11/14/2023	4:00:00	5.74	5.90	--	5.10
11/14/2023	4:15:00	5.76	5.96	--	5.04
11/14/2023	4:30:00	5.69	5.98	--	5.01
11/14/2023	4:45:00	5.70	5.86	--	5.08
11/14/2023	5:00:00	5.68	5.90	--	4.96
11/14/2023	5:15:00	5.60	5.76	--	4.94
11/14/2023	5:30:00	5.73	5.73	--	4.98
11/14/2023	5:45:00	5.54	5.77	--	4.99
11/14/2023	6:00:00	5.67	5.75	--	5.04
11/14/2023	6:15:00	5.56	5.88	--	5.08
11/14/2023	6:30:00	5.50	5.91	--	5.13
11/14/2023	6:45:00	5.67	5.88	--	5.10
11/14/2023	7:00:00	5.74	5.82	--	5.12
11/14/2023	7:15:00	5.67	5.79	--	5.06
11/14/2023	7:30:00	5.51	5.75	--	5.14
11/14/2023	7:45:00	5.62	5.77	--	5.12
11/14/2023	8:00:00	5.63	5.83	--	5.08
11/14/2023	8:15:00	5.64	6.00	--	5.06
11/14/2023	8:30:00	5.53	5.86	--	5.06
11/14/2023	8:45:00	5.53	6.06	--	5.15
11/14/2023	9:00:00	5.95	6.05	--	5.09
11/14/2023	9:15:00	5.97	6.10	--	5.16
11/14/2023	9:30:00	6.05	6.09	--	5.33
11/14/2023	9:45:00	6.02	6.13	--	5.27
11/14/2023	10:00:00	5.95	6.15	--	5.26
11/14/2023	10:15:00	5.95	6.14	--	5.24
11/14/2023	10:30:00	5.96	6.12	--	5.33
11/14/2023	10:45:00	5.99	6.10	--	5.38
11/14/2023	11:00:00	5.98	6.07	--	5.21
11/14/2023	11:15:00	5.99	6.13	--	5.24
11/14/2023	11:30:00	6.02	6.16	--	5.27
11/14/2023	11:45:00	6.02	6.18	--	5.25

Note: Data has not been validated

November 12 - November 18, 2023

Date	Time	DO (mg/L)			
		Ambient	W TB4	S CSB	S USB
11/14/2023	12:00:00	6.03	6.21	--	5.60
11/14/2023	12:15:00	6.02	6.11	--	5.36
11/14/2023	12:30:00	6.05	6.13	--	5.32
11/14/2023	12:45:00	6.08	6.20	--	5.35
11/14/2023	13:00:00	6.11	6.20	--	5.41
11/14/2023	13:15:00	6.15	6.23	--	5.42
11/14/2023	13:30:00	6.18	6.21	--	5.48
11/14/2023	13:45:00	6.22	6.22	--	5.44
11/14/2023	14:00:00	6.24	6.29	--	5.53
11/14/2023	14:15:00	6.27	6.27	--	5.48
11/14/2023	14:30:00	6.29	6.24	--	5.39
11/14/2023	14:45:00	6.34	6.33	--	5.51
11/14/2023	15:00:00	6.37	6.29	--	5.45
11/14/2023	15:15:00	6.42	6.29	--	5.48
11/14/2023	15:30:00	6.44	6.25	--	5.48
11/14/2023	15:45:00	6.44	6.18	--	5.61
11/14/2023	16:00:00	6.52	6.26	--	5.65
11/14/2023	16:15:00	6.56	6.36	--	5.69
11/14/2023	16:30:00	6.57	6.37	--	5.64
11/14/2023	16:45:00	6.52	6.34	--	5.59
11/14/2023	17:00:00	6.51	6.38	--	5.71
11/14/2023	17:15:00	6.44	6.41	--	5.78
11/14/2023	17:30:00	6.55	6.44	--	5.78
11/14/2023	17:45:00	6.53	6.27	--	5.79
11/14/2023	18:00:00	6.60	6.28	--	5.78
11/14/2023	18:15:00	6.44	6.25	--	5.79
11/14/2023	18:30:00	6.48	6.29	--	5.76
11/14/2023	18:45:00	6.45	6.28	--	5.83
11/14/2023	19:00:00	6.59	6.29	--	5.75
11/14/2023	19:15:00	6.60	6.42	--	5.84
11/14/2023	19:30:00	6.57	6.37	--	5.92
11/14/2023	19:45:00	6.64	6.31	--	5.86
11/14/2023	20:00:00	6.57	6.30	--	5.86
11/14/2023	20:15:00	6.56	6.25	--	5.80
11/14/2023	20:30:00	6.63	6.24	--	5.81
11/14/2023	20:45:00	6.56	6.21	--	5.79
11/14/2023	21:00:00	6.52	6.26	--	5.76
11/14/2023	21:15:00	6.51	6.23	--	5.71
11/14/2023	21:30:00	6.49	6.25	--	5.75
11/14/2023	21:45:00	6.52	6.25	--	5.71
11/14/2023	22:00:00	6.53	6.29	--	5.66
11/14/2023	22:15:00	6.61	6.21	--	5.75
11/14/2023	22:30:00	6.48	6.18	--	5.76
11/14/2023	22:45:00	6.37	6.15	--	5.71
11/14/2023	23:00:00	6.41	6.14	--	5.51
11/14/2023	23:15:00	6.34	6.16	--	5.62
11/14/2023	23:30:00	6.40	6.18	--	5.55
11/14/2023	23:45:00	6.40	6.24	--	5.56

Note: Data has not been validated

November 12 - November 18, 2023

Date	Time	DO (mg/L)			
		Ambient	W TB4	S CSB	S USB
11/15/2023	0:00:00	6.25	6.25	--	5.57
11/15/2023	0:15:00	6.23	6.25	--	5.49
11/15/2023	0:30:00	6.21	6.30	--	5.45
11/15/2023	0:45:00	6.18	6.33	--	5.35
11/15/2023	1:00:00	6.18	6.27	--	5.21
11/15/2023	1:15:00	6.20	6.20	--	5.11
11/15/2023	1:30:00	6.18	6.27	--	4.90
11/15/2023	1:45:00	6.11	6.22	--	5.05
11/15/2023	2:00:00	6.08	6.21	--	5.21
11/15/2023	2:15:00	6.02	6.21	--	5.09
11/15/2023	2:30:00	5.99	6.23	--	5.04
11/15/2023	2:45:00	5.98	6.22	--	4.54
11/15/2023	3:00:00	5.97	6.22	--	4.88
11/15/2023	3:15:00	6.02	6.25	--	4.80
11/15/2023	3:30:00	5.98	6.27	--	5.12
11/15/2023	3:45:00	5.95	6.18	--	5.03
11/15/2023	4:00:00	5.94	6.23	--	4.94
11/15/2023	4:15:00	5.98	6.10	--	4.76
11/15/2023	4:30:00	6.02	6.06	--	4.78
11/15/2023	4:45:00	5.88	6.09	--	4.85
11/15/2023	5:00:00	6.04	6.07	--	5.01
11/15/2023	5:15:00	5.95	6.09	--	4.96
11/15/2023	5:30:00	5.86	6.10	--	4.99
11/15/2023	5:45:00	5.93	6.15	--	5.04
11/15/2023	6:00:00	5.75	6.20	--	5.07
11/15/2023	6:15:00	5.65	6.24	--	5.05
11/15/2023	6:30:00	5.65	6.28	--	5.10
11/15/2023	6:45:00	5.74	6.25	--	5.02
11/15/2023	7:00:00	5.82	6.08	--	5.24
11/15/2023	7:15:00	5.70	6.16	--	4.89
11/15/2023	7:30:00	5.67	6.06	--	5.23
11/15/2023	7:45:00	5.55	6.07	--	4.97
11/15/2023	8:00:00	5.67	6.07	--	4.75
11/15/2023	8:15:00	5.62	5.98	--	4.66
11/15/2023	8:30:00	5.60	6.00	--	4.81
11/15/2023	8:45:00	5.60	6.08	--	4.66
11/15/2023	9:00:00	5.66	6.09	--	4.63
11/15/2023	9:15:00	5.64	6.30	--	4.75
11/15/2023	9:30:00	5.62	6.35	--	4.82
11/15/2023	9:45:00	5.61	6.42	--	4.83
11/15/2023	10:00:00	5.61	6.36	--	4.74
11/15/2023	10:15:00	5.64	6.45	--	4.92
11/15/2023	10:30:00	5.73	6.53	--	5.04
11/15/2023	10:45:00	6.09	6.37	--	5.00
11/15/2023	11:00:00	6.16	6.48	--	4.96
11/15/2023	11:15:00	6.18	6.51	--	5.18
11/15/2023	11:30:00	6.02	6.51	--	5.20
11/15/2023	11:45:00	6.01	6.38	--	5.12

Note: Data has not been validated

November 12 - November 18, 2023

Date	Time	DO (mg/L)			
		Ambient	W TB4	S CSB	S USB
11/15/2023	12:00:00	5.94	6.70	--	5.12
11/15/2023	12:15:00	6.07	6.38	--	5.17
11/15/2023	12:30:00	6.01	6.79	--	5.15
11/15/2023	12:45:00	6.11	6.41	--	5.16
11/15/2023	13:00:00	6.05	6.64	--	5.25
11/15/2023	13:15:00	6.09	6.54	--	5.35
11/15/2023	13:30:00	6.09	6.48	--	5.25
11/15/2023	13:45:00	6.07	6.64	--	5.54
11/15/2023	14:00:00	6.03	6.66	--	5.34
11/15/2023	14:15:00	6.08	6.92	--	5.33
11/15/2023	14:30:00	6.06	6.54	--	5.45
11/15/2023	14:45:00	6.01	6.71	--	5.51
11/15/2023	15:00:00	6.03	6.63	--	5.54
11/15/2023	15:15:00	6.00	6.75	--	5.66
11/15/2023	15:30:00	6.04	6.65	--	5.49
11/15/2023	15:45:00	6.05	6.59	--	5.42
11/15/2023	16:00:00	5.97	6.62	--	5.50
11/15/2023	16:15:00	6.06	6.30	--	5.48
11/15/2023	16:30:00	6.04	6.33	--	5.59
11/15/2023	16:45:00	6.03	6.26	--	5.55
11/15/2023	17:00:00	5.99	6.13	--	5.54
11/15/2023	17:15:00	6.03	6.30	--	5.53
11/15/2023	17:30:00	6.04	6.33	--	5.65
11/15/2023	17:45:00	5.94	6.28	--	5.62
11/15/2023	18:00:00	5.96	6.25	--	5.59
11/15/2023	18:15:00	5.91	6.28	--	5.59
11/15/2023	18:30:00	5.83	6.35	--	5.62
11/15/2023	18:45:00	5.75	6.45	--	5.61
11/15/2023	19:00:00	5.77	6.42	--	5.66
11/15/2023	19:15:00	5.75	6.42	--	5.72
11/15/2023	19:30:00	5.84	6.44	--	5.73
11/15/2023	19:45:00	5.78	6.47	--	5.77
11/15/2023	20:00:00	5.82	6.48	--	5.50
11/15/2023	20:15:00	5.84	6.54	--	5.47
11/15/2023	20:30:00	5.82	6.46	--	5.36
11/15/2023	20:45:00	5.75	6.42	--	5.42
11/15/2023	21:00:00	5.84	6.40	--	5.48
11/15/2023	21:15:00	5.86	6.33	--	5.37
11/15/2023	21:30:00	5.81	6.22	--	5.33
11/15/2023	21:45:00	5.83	6.22	--	5.30
11/15/2023	22:00:00	5.76	6.36	--	5.30
11/15/2023	22:15:00	5.80	6.29	--	5.26
11/15/2023	22:30:00	5.81	6.27	--	5.25
11/15/2023	22:45:00	5.82	6.36	--	5.28
11/15/2023	23:00:00	5.87	6.28	--	5.30
11/15/2023	23:15:00	5.90	6.31	--	5.32
11/15/2023	23:30:00	5.87	6.26	--	5.22
11/15/2023	23:45:00	5.93	6.17	--	5.25

Note: Data has not been validated

November 12 - November 18, 2023

Date	Time	DO (mg/L)			
		Ambient	W TB4	S CSB	S USB
11/16/2023	0:00:00	5.85	6.02	--	5.27
11/16/2023	0:15:00	5.84	6.23	--	5.18
11/16/2023	0:30:00	5.79	6.20	--	5.12
11/16/2023	0:45:00	5.85	6.15	--	5.21
11/16/2023	1:00:00	5.85	6.17	--	5.10
11/16/2023	1:15:00	5.77	6.02	--	5.20
11/16/2023	1:30:00	5.89	6.01	--	5.03
11/16/2023	1:45:00	5.80	5.98	--	5.07
11/16/2023	2:00:00	5.72	5.95	--	5.02
11/16/2023	2:15:00	5.83	5.79	--	5.01
11/16/2023	2:30:00	5.80	5.83	--	5.03
11/16/2023	2:45:00	5.80	5.90	--	4.56
11/16/2023	3:00:00	5.76	5.80	--	4.82
11/16/2023	3:15:00	5.74	5.76	--	4.56
11/16/2023	3:30:00	5.72	5.82	--	4.91
11/16/2023	3:45:00	5.66	5.69	--	4.82
11/16/2023	4:00:00	5.69	5.76	--	4.90
11/16/2023	4:15:00	5.68	5.85	--	4.93
11/16/2023	4:30:00	5.72	5.83	--	4.63
11/16/2023	4:45:00	5.78	5.82	--	4.94
11/16/2023	5:00:00	5.76	5.88	--	4.80
11/16/2023	5:15:00	5.66	5.90	--	4.47
11/16/2023	5:30:00	5.61	5.99	--	5.09
11/16/2023	5:45:00	5.59	5.91	--	5.03
11/16/2023	6:00:00	5.54	5.96	--	4.97
11/16/2023	6:15:00	5.42	5.95	--	5.13
11/16/2023	6:30:00	5.53	5.95	--	5.36
11/16/2023	6:45:00	5.55	5.90	--	5.19
11/16/2023	7:00:00	5.47	5.86	--	5.31
11/16/2023	7:15:00	5.51	5.87	--	5.28
11/16/2023	7:30:00	5.51	5.98	--	5.23
11/16/2023	7:45:00	5.58	6.04	--	5.37
11/16/2023	8:00:00	5.65	6.05	--	5.37
11/16/2023	8:15:00	5.64	6.10	--	5.36
11/16/2023	8:30:00	5.80	6.11	--	5.31
11/16/2023	8:45:00	5.66	6.17	--	5.34
11/16/2023	9:00:00	5.67	6.09	--	5.34
11/16/2023	9:15:00	5.78	6.07	--	5.31
11/16/2023	9:30:00	5.72	6.00	--	5.32
11/16/2023	9:45:00	5.64	6.12	--	5.40
11/16/2023	10:00:00	5.61	6.07	--	5.32
11/16/2023	10:15:00	5.50	6.02	--	5.32
11/16/2023	10:30:00	5.41	6.13	--	5.21
11/16/2023	10:45:00	5.43	6.09	--	5.30
11/16/2023	11:00:00	5.45	6.24	--	5.41
11/16/2023	11:15:00	5.43	6.43	--	5.49
11/16/2023	11:30:00	5.50	6.43	--	5.43
11/16/2023	11:45:00	5.58	6.42	--	5.42

Note: Data has not been validated

November 12 - November 18, 2023

Date	Time	DO (mg/L)			
		Ambient	W TB4	S CSB	S USB
11/16/2023	12:00:00	5.67	6.29	--	5.39
11/16/2023	12:15:00	5.64	6.30	--	5.39
11/16/2023	12:30:00	5.65	6.26	--	5.38
11/16/2023	12:45:00	5.74	6.08	--	5.21
11/16/2023	13:00:00	5.70	6.09	--	5.42
11/16/2023	13:15:00	5.75	6.11	--	5.53
11/16/2023	13:30:00	5.80	6.02	--	5.55
11/16/2023	13:45:00	5.81	6.04	--	5.67
11/16/2023	14:00:00	5.82	6.12	--	5.63
11/16/2023	14:15:00	5.74	5.93	--	5.38
11/16/2023	14:30:00	5.81	6.02	--	5.39
11/16/2023	14:45:00	5.78	6.15	--	5.47
11/16/2023	15:00:00	5.82	6.27	--	5.37
11/16/2023	15:15:00	5.85	6.28	--	5.33
11/16/2023	15:30:00	5.83	6.34	--	5.40
11/16/2023	15:45:00	5.79	6.23	--	5.43
11/16/2023	16:00:00	5.88	6.24	--	5.33
11/16/2023	16:15:00	5.86	6.13	--	5.42
11/16/2023	16:30:00	5.89	6.13	--	5.34
11/16/2023	16:45:00	5.94	6.11	--	5.16
11/16/2023	17:00:00	5.95	6.00	--	5.12
11/16/2023	17:15:00	5.83	5.94	--	5.02
11/16/2023	17:30:00	5.87	5.96	--	5.21
11/16/2023	17:45:00	5.78	5.95	--	5.11
11/16/2023	18:00:00	5.87	6.02	--	5.21
11/16/2023	18:15:00	5.77	5.99	--	5.09
11/16/2023	18:30:00	5.78	6.00	--	5.15
11/16/2023	18:45:00	5.72	6.05	--	5.08
11/16/2023	19:00:00	5.71	6.13	--	5.10
11/16/2023	19:15:00	5.57	6.16	--	4.85
11/16/2023	19:30:00	5.45	6.09	--	4.91
11/16/2023	19:45:00	5.35	5.95	--	5.00
11/16/2023	20:00:00	5.41	6.03	--	5.10
11/16/2023	20:15:00	5.30	6.08	--	4.91
11/16/2023	20:30:00	5.29	6.18	--	5.21
11/16/2023	20:45:00	5.26	6.08	--	5.15
11/16/2023	21:00:00	5.20	6.06	--	5.19
11/16/2023	21:15:00	5.22	5.98	--	5.14
11/16/2023	21:30:00	5.37	6.09	--	5.14
11/16/2023	21:45:00	5.30	6.09	--	5.06
11/16/2023	22:00:00	5.24	6.11	--	5.10
11/16/2023	22:15:00	5.37	6.05	--	5.07
11/16/2023	22:30:00	5.37	5.87	--	5.11
11/16/2023	22:45:00	5.48	5.81	--	5.12
11/16/2023	23:00:00	5.54	5.80	--	5.00
11/16/2023	23:15:00	5.41	5.78	--	5.04
11/16/2023	23:30:00	5.48	5.78	--	4.96
11/16/2023	23:45:00	5.54	5.77	--	5.10

Note: Data has not been validated

November 12 - November 18, 2023

Date	Time	DO (mg/L)			
		Ambient	W TB4	S CSB	S USB
11/17/2023	0:00:00	5.46	5.71	--	4.96
11/17/2023	0:15:00	5.46	5.70	--	4.89
11/17/2023	0:30:00	5.38	5.72	--	4.83
11/17/2023	0:45:00	5.44	5.69	--	4.80
11/17/2023	1:00:00	5.40	5.75	--	4.69
11/17/2023	1:15:00	5.36	5.80	--	4.77
11/17/2023	1:30:00	5.43	5.61	--	4.61
11/17/2023	1:45:00	5.53	5.55	--	4.65
11/17/2023	2:00:00	5.50	5.65	--	4.68
11/17/2023	2:15:00	5.43	5.47	--	4.62
11/17/2023	2:30:00	5.38	5.59	--	4.52
11/17/2023	2:45:00	5.49	5.56	--	4.49
11/17/2023	3:00:00	5.49	5.52	--	4.47
11/17/2023	3:15:00	5.47	5.61	--	4.35
11/17/2023	3:30:00	5.32	5.59	--	4.68
11/17/2023	3:45:00	5.33	5.56	--	4.40
11/17/2023	4:00:00	5.40	5.55	--	4.56
11/17/2023	4:15:00	5.28	5.50	--	4.47
11/17/2023	4:30:00	5.38	5.51	--	4.37
11/17/2023	4:45:00	5.32	5.49	--	4.25
11/17/2023	5:00:00	5.27	5.54	--	4.43
11/17/2023	5:15:00	5.27	5.50	--	4.54
11/17/2023	5:30:00	5.19	5.49	--	4.44
11/17/2023	5:45:00	5.31	5.42	--	4.65
11/17/2023	6:00:00	5.26	5.47	--	4.38
11/17/2023	6:15:00	5.24	5.46	--	4.39
11/17/2023	6:30:00	5.21	5.42	--	4.56
11/17/2023	6:45:00	5.27	5.58	--	4.65
11/17/2023	7:00:00	5.20	5.57	--	4.43
11/17/2023	7:15:00	5.24	5.43	--	4.42
11/17/2023	7:30:00	5.13	5.76	--	4.56
11/17/2023	7:45:00	5.14	5.51	--	4.97
11/17/2023	8:00:00	5.10	5.61	--	4.82
11/17/2023	8:15:00	5.10	5.90	--	4.67
11/17/2023	8:30:00	5.16	5.76	--	4.72
11/17/2023	8:45:00	5.21	5.72	--	4.84
11/17/2023	9:00:00	5.24	5.78	--	4.84
11/17/2023	9:15:00	5.23	5.65	--	4.81
11/17/2023	9:30:00	5.28	5.72	--	4.83
11/17/2023	9:45:00	5.43	5.79	--	4.83
11/17/2023	10:00:00	5.42	5.77	--	4.81
11/17/2023	10:15:00	5.51	5.78	--	4.83
11/17/2023	10:30:00	5.53	5.86	--	4.83
11/17/2023	10:45:00	5.56	5.94	--	4.90
11/17/2023	11:00:00	5.54	6.01	--	4.86
11/17/2023	11:15:00	5.54	6.05	--	4.91
11/17/2023	11:30:00	5.63	6.05	--	4.94
11/17/2023	11:45:00	5.57	6.16	--	4.96

Note: Data has not been validated

November 12 - November 18, 2023

Date	Time	DO (mg/L)			
		Ambient	W TB4	S CSB	S USB
11/17/2023	12:00:00	5.59	6.21	--	4.91
11/17/2023	12:15:00	5.58	6.18	--	5.01
11/17/2023	12:30:00	5.60	6.29	--	5.04
11/17/2023	12:45:00	5.66	6.23	--	5.04
11/17/2023	13:00:00	5.58	6.35	--	5.15
11/17/2023	13:15:00	5.68	6.42	--	5.13
11/17/2023	13:30:00	5.66	6.37	--	5.28
11/17/2023	13:45:00	5.71	6.45	--	5.18
11/17/2023	14:00:00	5.71	6.31	--	5.29
11/17/2023	14:15:00	5.76	6.35	--	5.14
11/17/2023	14:30:00	5.77	6.30	--	5.07
11/17/2023	14:45:00	5.81	6.40	--	5.37
11/17/2023	15:00:00	5.80	6.26	--	5.14
11/17/2023	15:15:00	5.90	6.24	--	5.16
11/17/2023	15:30:00	5.79	6.24	--	5.31
11/17/2023	15:45:00	5.85	6.37	--	5.24
11/17/2023	16:00:00	5.88	6.26	--	5.33
11/17/2023	16:15:00	5.84	6.27	--	5.22
11/17/2023	16:30:00	5.83	6.22	--	5.15
11/17/2023	16:45:00	5.93	6.21	--	5.03
11/17/2023	17:00:00	5.81	6.20	--	5.07
11/17/2023	17:15:00	5.81	6.09	--	4.95
11/17/2023	17:30:00	5.82	6.09	--	4.89
11/17/2023	17:45:00	5.73	6.00	--	4.99
11/17/2023	18:00:00	5.76	6.00	--	5.01
11/17/2023	18:15:00	5.78	6.00	--	4.88
11/17/2023	18:30:00	5.72	5.86	--	4.93
11/17/2023	18:45:00	5.74	5.93	--	4.93
11/17/2023	19:00:00	5.73	5.94	--	4.97
11/17/2023	19:15:00	5.76	6.02	--	4.99
11/17/2023	19:30:00	5.76	6.03	--	5.01
11/17/2023	19:45:00	5.73	5.99	--	5.05
11/17/2023	20:00:00	5.72	6.09	--	4.99
11/17/2023	20:15:00	5.66	6.09	--	5.02
11/17/2023	20:30:00	5.75	6.06	--	4.93
11/17/2023	20:45:00	5.72	6.03	--	4.89
11/17/2023	21:00:00	5.68	5.96	--	4.94
11/17/2023	21:15:00	5.58	5.96	--	4.91
11/17/2023	21:30:00	5.30	5.97	--	4.93
11/17/2023	21:45:00	5.40	6.02	--	4.86
11/17/2023	22:00:00	5.42	5.94	--	4.97
11/17/2023	22:15:00	5.42	5.95	--	5.03
11/17/2023	22:30:00	5.48	5.93	--	5.09
11/17/2023	22:45:00	5.50	5.90	--	5.07
11/17/2023	23:00:00	5.30	5.96	--	4.93
11/17/2023	23:15:00	5.24	6.06	--	4.99
11/17/2023	23:30:00	5.47	6.14	--	4.88
11/17/2023	23:45:00	5.46	5.98	--	4.90

Note: Data has not been validated

November 12 - November 18, 2023

Date	Time	DO (mg/L)			
		Ambient	W TB4	S CSB	S USB
11/18/2023	0:00:00	5.36	5.97	--	4.78
11/18/2023	0:15:00	5.36	5.93	--	4.72
11/18/2023	0:30:00	5.39	5.77	--	4.57
11/18/2023	0:45:00	5.44	5.84	--	4.60
11/18/2023	1:00:00	5.54	5.77	--	4.67
11/18/2023	1:15:00	5.50	5.79	--	4.68
11/18/2023	1:30:00	5.45	5.76	--	4.58
11/18/2023	1:45:00	5.69	5.66	--	4.59
11/18/2023	2:00:00	5.53	5.65	--	4.59
11/18/2023	2:15:00	5.38	5.64	--	4.34
11/18/2023	2:30:00	5.42	5.65	--	4.49
11/18/2023	2:45:00	5.48	5.70	--	4.39
11/18/2023	3:00:00	5.48	5.67	--	4.65
11/18/2023	3:15:00	5.30	5.69	--	4.50
11/18/2023	3:30:00	5.24	5.85	--	4.45
11/18/2023	3:45:00	5.29	5.84	--	4.52
11/18/2023	4:00:00	5.13	5.78	--	4.51
11/18/2023	4:15:00	5.04	5.86	--	4.42
11/18/2023	4:30:00	5.14	5.65	--	4.43
11/18/2023	4:45:00	5.23	5.72	--	4.64
11/18/2023	5:00:00	5.31	5.65	--	4.55
11/18/2023	5:15:00	5.45	5.69	--	4.45
11/18/2023	5:30:00	5.18	5.64	--	4.21
11/18/2023	5:45:00	5.24	5.59	--	4.27
11/18/2023	6:00:00	5.10	5.54	--	4.36
11/18/2023	6:15:00	5.22	5.55	--	4.43
11/18/2023	6:30:00	5.16	5.44	--	4.41
11/18/2023	6:45:00	5.27	5.49	--	4.54
11/18/2023	7:00:00	5.38	5.58	--	4.73
11/18/2023	7:15:00	5.39	5.55	--	4.70
11/18/2023	7:30:00	5.29	5.54	--	4.81
11/18/2023	7:45:00	5.37	5.55	--	4.77
11/18/2023	8:00:00	5.36	5.59	--	4.83
11/18/2023	8:15:00	5.47	5.68	--	4.67
11/18/2023	8:30:00	5.49	5.75	--	4.81
11/18/2023	8:45:00	5.48	5.83	--	4.79
11/18/2023	9:00:00	5.49	5.82	--	4.79
11/18/2023	9:15:00	5.49	5.70	--	4.83
11/18/2023	9:30:00	5.62	5.75	--	4.81
11/18/2023	9:45:00	5.69	5.83	--	4.82
11/18/2023	10:00:00	5.71	5.74	--	4.87
11/18/2023	10:15:00	5.73	5.85	--	4.84
11/18/2023	10:30:00	5.74	5.84	--	4.90
11/18/2023	10:45:00	--	5.89	--	4.90
11/18/2023	11:00:00	--	5.85	--	5.00
11/18/2023	11:15:00	--	5.91	--	5.00
11/18/2023	11:30:00	--	6.03	--	5.11
11/18/2023	11:45:00	--	6.03	--	5.09

Note: Data has not been validated

November 12 - November 18, 2023

Date	Time	DO (mg/L)			
		Ambient	W TB4	S CSB	S USB
11/18/2023	12:00:00	--	6.05	--	5.13
11/18/2023	12:15:00	--	6.18	--	5.15
11/18/2023	12:30:00	--	6.05	--	5.19
11/18/2023	12:45:00	--	6.18	--	5.18
11/18/2023	13:00:00	--	6.17	--	5.19
11/18/2023	13:15:00	--	6.20	--	5.21
11/18/2023	13:30:00	--	6.23	--	5.19
11/18/2023	13:45:00	--	6.24	--	5.21
11/18/2023	14:00:00	--	6.29	--	5.18
11/18/2023	14:15:00	--	6.31	--	5.29
11/18/2023	14:30:00	--	6.36	--	5.29
11/18/2023	14:45:00	--	6.41	--	5.37
11/18/2023	15:00:00	--	6.44	--	5.40
11/18/2023	15:15:00	--	6.43	--	5.46
11/18/2023	15:30:00	--	6.43	--	5.26
11/18/2023	15:45:00	--	6.47	--	5.30
11/18/2023	16:00:00	--	6.53	--	5.33
11/18/2023	16:15:00	--	6.55	--	5.26
11/18/2023	16:30:00	--	6.56	--	5.17
11/18/2023	16:45:00	--	6.54	--	5.15
11/18/2023	17:00:00	--	6.51	--	5.13
11/18/2023	17:15:00	--	6.48	--	5.23
11/18/2023	17:30:00	--	6.45	--	5.23
11/18/2023	17:45:00	--	6.43	--	5.10
11/18/2023	18:00:00	--	6.41	--	5.20
11/18/2023	18:15:00	--	6.30	--	5.20
11/18/2023	18:30:00	--	6.33	--	5.15
11/18/2023	18:45:00	--	6.31	--	5.17
11/18/2023	19:00:00	--	6.29	--	5.08
11/18/2023	19:15:00	--	6.33	--	5.23
11/18/2023	19:30:00	--	6.29	--	5.33
11/18/2023	19:45:00	--	6.26	--	5.32
11/18/2023	20:00:00	--	6.22	--	5.42
11/18/2023	20:15:00	--	6.24	--	5.44
11/18/2023	20:30:00	--	6.18	--	5.49
11/18/2023	20:45:00	--	6.19	--	5.49
11/18/2023	21:00:00	--	6.16	--	5.52
11/18/2023	21:15:00	--	6.30	--	5.50
11/18/2023	21:30:00	--	6.37	--	5.54
11/18/2023	21:45:00	--	6.44	--	5.64
11/18/2023	22:00:00	--	6.38	--	5.64
11/18/2023	22:15:00	--	6.32	--	5.64
11/18/2023	22:30:00	--	6.26	--	5.61
11/18/2023	22:45:00	--	6.24	--	5.62
11/18/2023	23:00:00	--	6.46	--	5.64
11/18/2023	23:15:00	--	6.43	--	5.67
11/18/2023	23:30:00	--	6.31	--	5.60
11/18/2023	23:45:00	--	6.16	--	5.57

Note: Data has not been validated